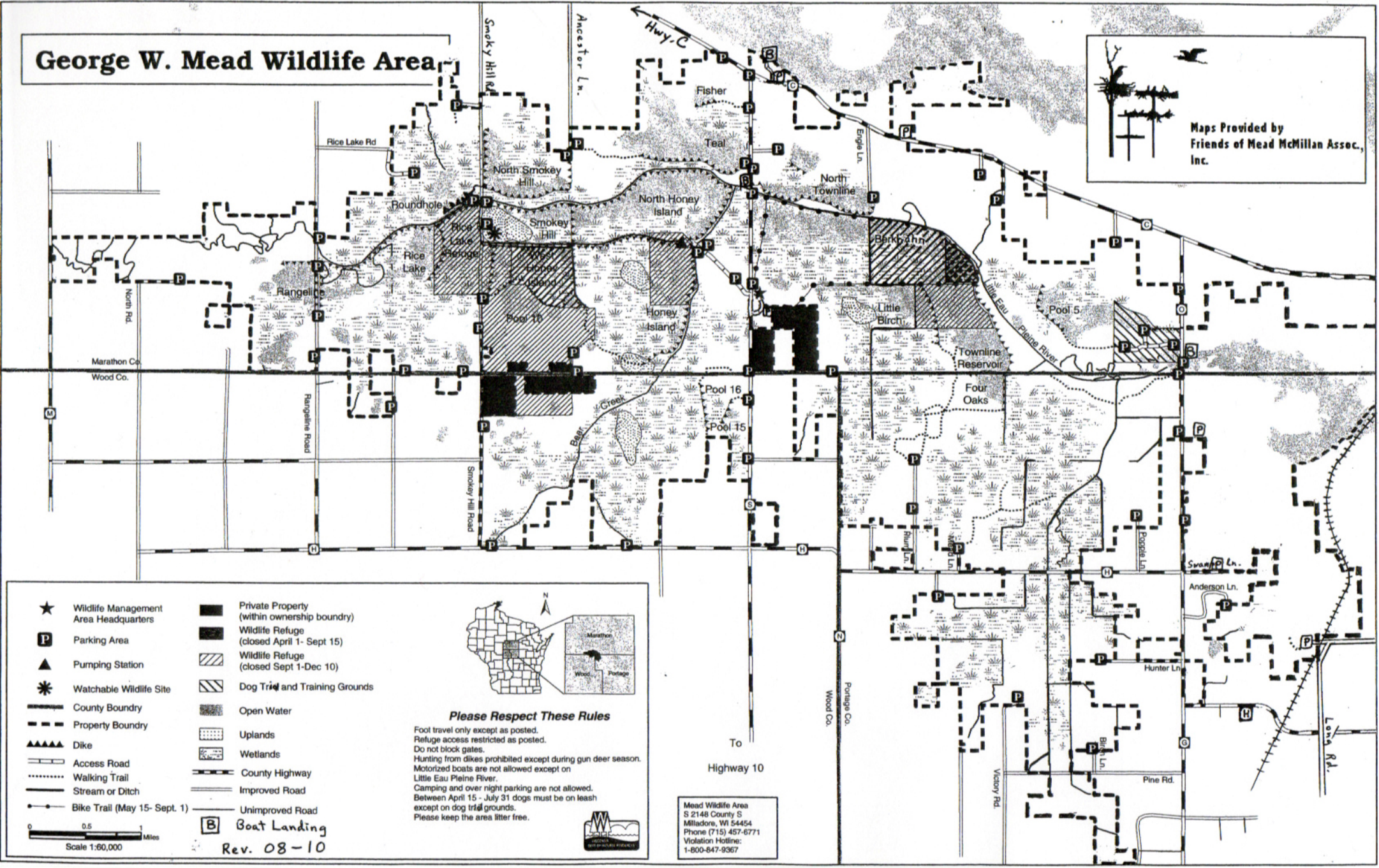

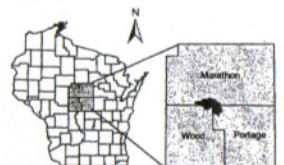


# George W. Mead Wildlife Area



- ★ Wildlife Management Area Headquarters
- P Parking Area
- ▲ Pumping Station
- \* Watchable Wildlife Site
- County Boundary
- Property Boundary
- Dike
- Access Road
- Walking Trail
- Stream or Ditch
- Bike Trail (May 15- Sept. 1)
- Private Property (within ownership boundary)
- Wildlife Refuge (closed April 1- Sept 15)
- Wildlife Refuge (closed Sept 1-Dec 10)
- Dog Training and Training Grounds
- Open Water
- Uplands
- Wetlands
- County Highway
- Improved Road
- Unimproved Road



### Please Respect These Rules

Foot travel only except as posted.  
Refuge access restricted as posted.  
Do not block gates.  
Hunting from dikes prohibited except during gun deer season.  
Motorized boats are not allowed except on Little Eau Pleine River.  
Camping and over night parking are not allowed.  
Between April 15 - July 31 dogs must be on leash except on dog training grounds.  
Please keep the area litter free.



**B Boat Landing**  
Rev. 08-10

Mead Wildlife Area  
S 2148 County S  
Milladore, WI 54454  
Phone (715) 457-6771  
Violation Hotline:  
1-800-647-9367

0 0.5 1 Miles  
Scale 1:60,000